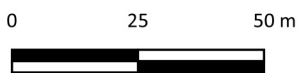


Devil's Bridge, Kirkby Lonsdale

Dates:
Permitted from (pre-fair) 9am Tuesday 28 May to 12 noon Thursday 6 June 2024
Permitted from (post-fair) 9am Monday 10 June to 12 noon Friday 14 June 2024

Facilities:
Water, Skip and Toilets



Scale: 1:1,500

The material contained in this plot has been reproduced from an Ordnance Survey map with permission of the Controller of Her Majesty's Stationery Office.
Licence No. 0100066998
Unauthorised reproduction infringes Crown copyright and may lead to prosecution or civil proceedings.





Middleton Common, near Sedbergh

Dates:

Permitted from (pre-fair) 9am Tuesday 28 May to 12 noon Thursday 6 June 2024
Permitted from (post-fair) 9am Monday 10 June to 12 noon Friday 14 June 2024

Facilities:

Bins and Toilets

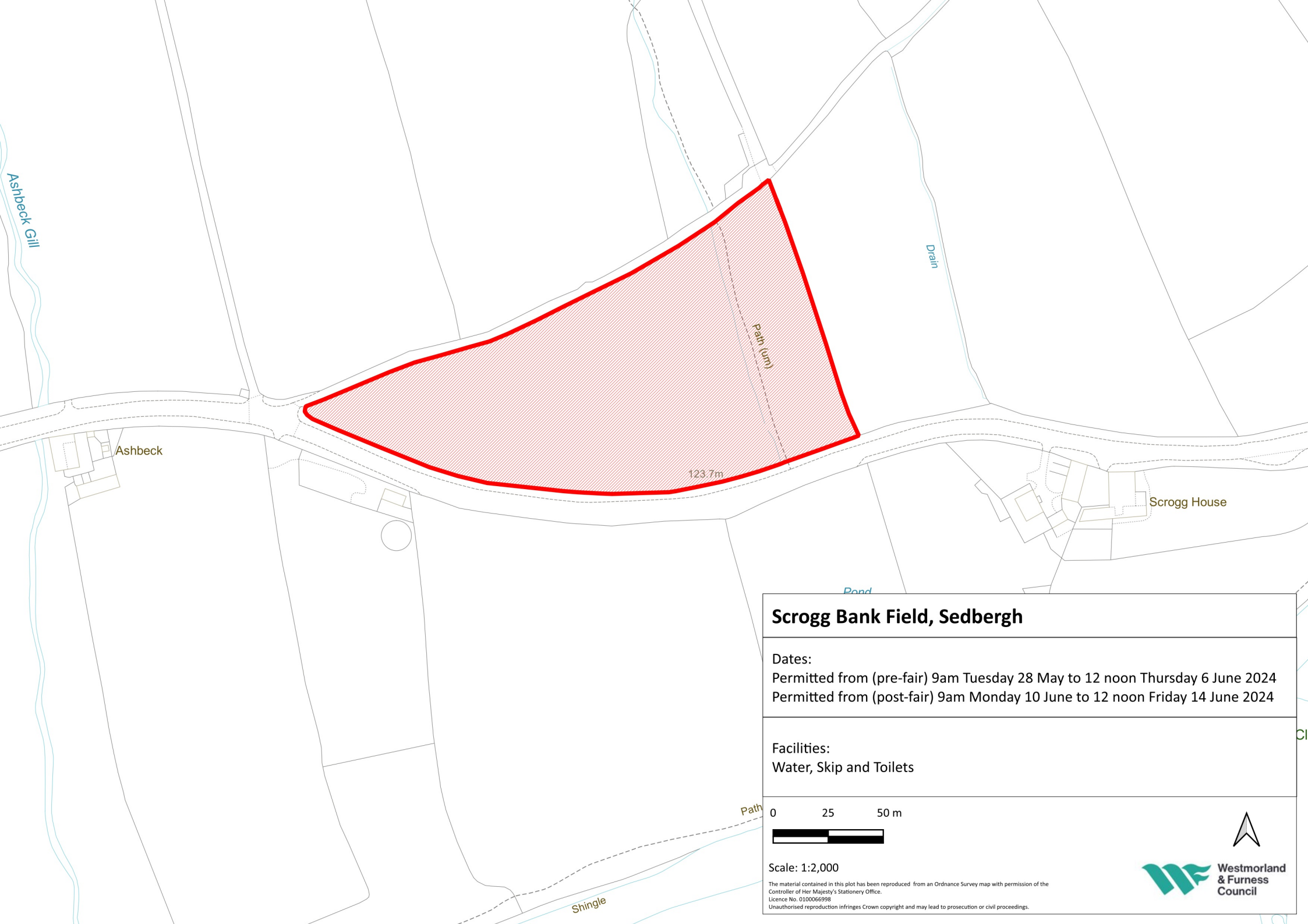
0 25 50 m




Scale: 1:2,000

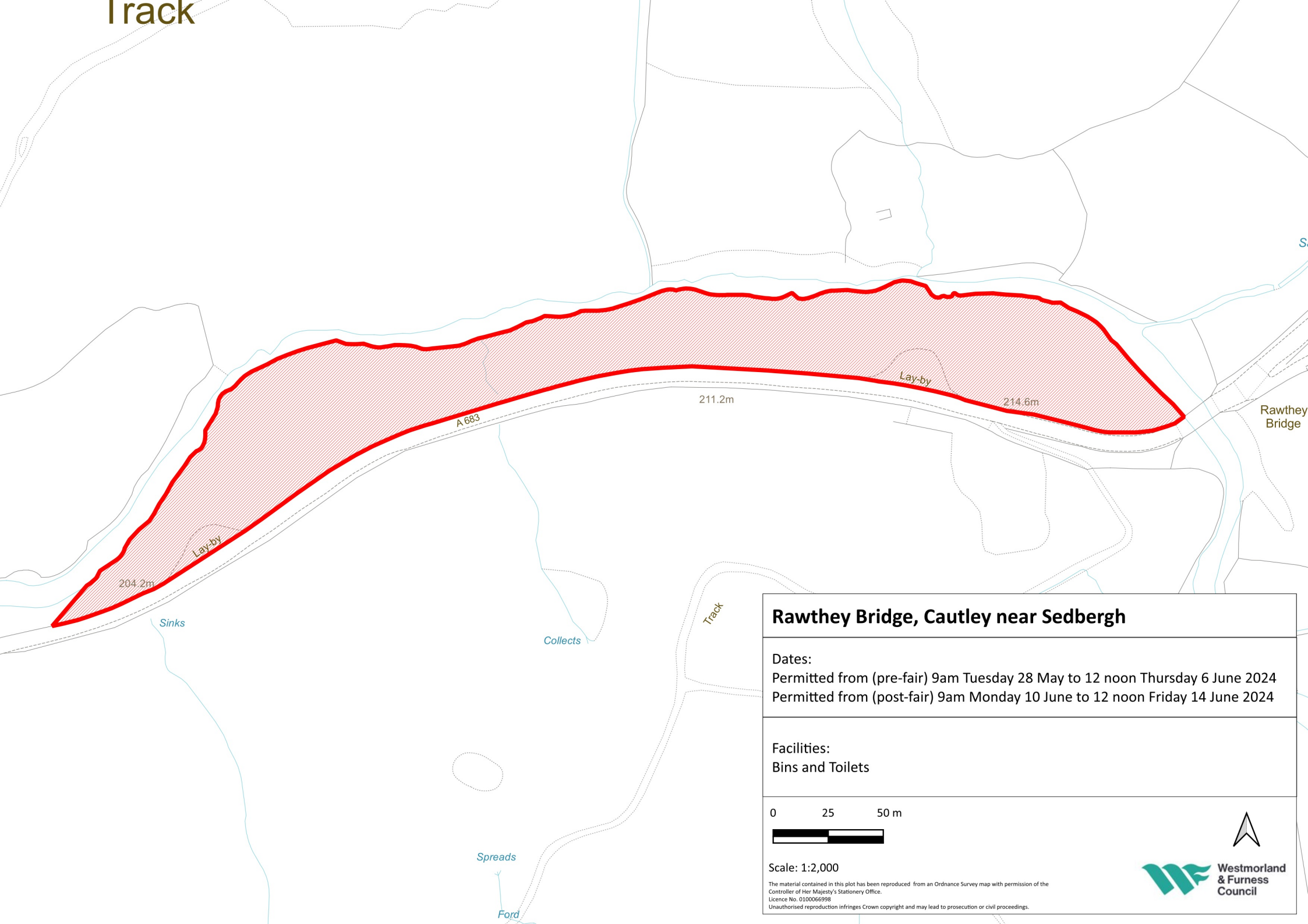
The material contained in this plot has been reproduced from an Ordnance Survey map with permission of the Controller of Her Majesty's Stationery Office.
Licence No. 0100066998
Unauthorised reproduction infringes Crown copyright and may lead to prosecution or civil proceedings.






Scrogg Bank Field, Sedbergh
Dates: Permitted from (pre-fair) 9am Tuesday 28 May to 12 noon Thursday 6 June 2024 Permitted from (post-fair) 9am Monday 10 June to 12 noon Friday 14 June 2024
Facilities: Water, Skip and Toilets
0 25 50 m
Scale: 1:2,000
<small>The material contained in this plot has been reproduced from an Ordnance Survey map with permission of the Controller of Her Majesty's Stationery Office. Licence No. 0100066998 Unauthorised reproduction infringes Crown copyright and may lead to prosecution or civil proceedings.</small>
 Westmorland & Furness Council

Track



<h3>Rawthey Bridge, Cautley near Sedbergh</h3>
<p>Dates: Permitted from (pre-fair) 9am Tuesday 28 May to 12 noon Thursday 6 June 2024 Permitted from (post-fair) 9am Monday 10 June to 12 noon Friday 14 June 2024</p>
<p>Facilities: Bins and Toilets</p>
<p>0 25 50 m</p>
<p>Scale: 1:2,000</p> <p><small>The material contained in this plot has been reproduced from an Ordnance Survey map with permission of the Controller of Her Majesty's Stationery Office. Licence No. 0100066998 Unauthorised reproduction infringes Crown copyright and may lead to prosecution or civil proceedings.</small></p>
 <p>Westmorland & Furness Council</p>